

48/23

GROVES - PHASE II

PLAT BOOK: _____ PAGE: _____

A SUBDIVISION OF A PORTION OF SECTIONS 25 & 26, TOWNSHIP 25 SOUTH, RANGE 18 EAST PASCO COUNTY, FLORIDA

DESCRIPTION & DEDICATION:

STATE OF FLORIDA)
COUNTY OF PASCO)

THE UNDERSIGNED OWNERS OF THE LANDS SHOWN ON THIS PLAT TO BE KNOWN AS "GROVES - PHASE II",

A PORTION OF THE SOUTHWEST 1/4 OF SECTION 25 AND A PORTION OF THE SOUTHEAST 1/4 OF SECTION 26, TOWNSHIP 25 SOUTH, RANGE 18 EAST, PASCO COUNTY, FLORIDA, BEING MORE PARTICULARLY DESCRIBED AS FOLLOWS

BEGIN AT THE SOUTHEAST CORNER OF TRACT "123" AS SHOWN ON THE PLAT OF GROVES --- PHASE I, AS RECORDED IN PLAT BOOK 39, PAGES 120-150 IN THE PUBLIC RECORDS OF SAID COUNTY ALSO BEING A POINT ON THE SOUTHERLY BOUNDARY LINE OF SAID SOUTHWEST 1/4 AND THE NORTHERLY BOUNDARY LINE OF WILDERNESS LAKES PRESERVE-PHASE I AS RECORDED IN PLAT BOOK 43, PAGES 1-35, IN THE PUBLIC RECORDS OF SAID COUNTY, THENCE ALONG THE BOUNDARY OF SAID GROVES-PHASE I THE FOLLOWING EIGHT (8) COURSES AND SIX (6) CURVES: N 00°18'48"E, 166.00 FEET, N 89°41'12"W, 124.35 FEET, N 89°41'12"W, 104.21 FEET TO THE BEGINNING OF A CURVE CONCAVE TO THE SOUTHEAST HAVING A RADIUS OF 1620.33 FEET, THENCE SOUTHWESTERLY 102.38 FEET ALONG THE ARC OF SAID CURVE THROUGH A CENTRAL ANGLE OF 0°33'12" (CHORD BEARS S 88°30'12"W, 102.38 FEET), THENCE S 03°18'24"E, 4.00 FEET ALONG A NON-TANGENT CURVE CONCAVE TO THE SOUTHEAST HAVING A RADIUS OF 1616.33 FEET, THENCE SOUTHWESTERLY 476.26 FEET ALONG THE ARC OF SAID CURVE THROUGH A CENTRAL ANGLE OF 16°52'57" (CHORD BEARS S 78°15'07"W, 474.54 FEET), THENCE S 69°14'35"W, 33.28 FEET, THENCE S 69°48'39"W, 77.40 FEET TO THE NORTHEASTLY RIGHT-OF-WAY LINE OF MELOLOLO CIRCLE AND THE BEGINNING OF A NON-TANGENT CURVE CONCAVE TO THE SOUTHWEST HAVING A RADIUS OF 620.00 FEET, THENCE NORTHWESTERLY 224.47 FEET ALONG THE ARC OF SAID CURVE AND SAID NORTHEASTLY RIGHT-OF-WAY LINE THROUGH A CENTRAL ANGLE OF 20°44'39" (CHORD BEARS N 45°04'54"W, 223.25 FEET) TO THE BEGINNING OF A REVERSE CURVE CONCAVE TO THE NORTHEAST HAVING A RADIUS OF 25.00 FEET, THENCE NORTHWESTERLY 37.33 FEET ALONG THE ARC OF SAID CURVE AND SAID NORTHEASTLY RIGHT-OF-WAY LINE THROUGH A CENTRAL ANGLE OF 86°16'13" (CHORD BEARS S 73°13'54"W, 34.19 FEET) TO THE BEGINNING OF A REVERSE CURVE CONCAVE TO THE SOUTHWEST HAVING A RADIUS OF 620.00 FEET, THENCE NORTHWESTERLY 306.97 FEET ALONG THE ARC OF SAID CURVE AND SAID NORTHEASTLY RIGHT-OF-WAY LINE THROUGH A CENTRAL ANGLE OF 28°22'06" (CHORD BEARS N 77°49'03"W, 303.85 FEET), THENCE N 05°22'30"W, 96.81 FEET TO THE BEGINNING OF A CURVE CONCAVE TO THE SOUTHEAST HAVING A RADIUS OF 483.09 FEET, THENCE NORTHWESTERLY 111.37 FEET ALONG THE ARC OF SAID CURVE THROUGH A CENTRAL ANGLE OF 13°12'32" (CHORD BEARS N 00°33'15"E, 111.13 FEET) TO THE BEGINNING OF A NON-TANGENT CURVE CONCAVE TO THE SOUTHEAST HAVING A RADIUS OF 733.84 FEET, THENCE NORTHEASTLY 291.65 FEET ALONG THE ARC OF SAID CURVE THROUGH A CENTRAL ANGLE OF 22°46'15" (CHORD BEARS N 28°55'11"E, 289.73 FEET), THENCE N 40°18'19"E, 81.92 FEET, THENCE N 49°06'31"E, 78.92 FEET, THENCE N 39°17'06"E, 40.03 FEET, THENCE N 31°17'32"E, 52.50 FEET, THENCE N 30°33'09"E, 152.00 FEET, THENCE S 50°26'51"E, 426.40 FEET TO THE BEGINNING OF A NON-TANGENT CURVE CONCAVE TO THE NORTHWEST HAVING A RADIUS OF 440.00 FEET, THENCE NORTHWESTERLY 347.12 FEET ALONG THE ARC OF SAID CURVE THROUGH A CENTRAL ANGLE OF 45°12'05" (CHORD BEARS N 17°42'33"E, 338.19 FEET), THENCE N 85°06'30"E, 114.00 FEET TO THE BEGINNING OF A CURVE CONCAVE TO THE SOUTHWEST HAVING A RADIUS OF 554.00 FEET, THENCE NORTHWESTERLY 16.93 FEET ALONG THE ARC OF SAID CURVE THROUGH A CENTRAL ANGLE OF 01°45'05" (CHORD BEARS N 05°48'02"W, 16.93 FEET), THENCE N 83°21'25"E, 307.60 FEET, THENCE N 17°17'57"E, 36.00 FEET, THENCE N 52°32'39"E, 84.58 FEET, THENCE N 71°18'14"E, 37.49 FEET, THENCE N 82°09'33"E, 55.02 FEET, THENCE S 74°20'12"E, 87.50 FEET, THENCE N 87°11'59"E, 52.34 FEET, THENCE S 50°38'13"E, 75.40 FEET, THENCE S 03°29'58"W, 31.73 FEET, THENCE S 13°55'37"W, 12.38 FEET, THENCE S 42°25'24"E, 89.19 FEET, THENCE S 60°25'26"E, 56.68 FEET, THENCE S 14°12'06"E, 32.01 FEET, THENCE S 09°34'58"E, 39.69 FEET, THENCE S 08°36'50"E, 42.28 FEET, THENCE S 65°58'14"W, 33.62 FEET, THENCE S 08°09'29"E, 25.46 FEET, THENCE S 41°40'42"E, 14.43 FEET, THENCE S 40°24'21"E, 56.67 FEET, THENCE N 43°57'03"E, 25.09 FEET, THENCE N 58°00'55"E, 31.61 FEET, THENCE S 79°15'56"E, 76.89 FEET, THENCE N 89°49'29"E, 29.47 FEET, THENCE S 62°38'41"W, 357.05 FEET, THENCE S 64°39'28"E, 629.71 FEET, THENCE S 26°52'53"E, 740.62 FEET TO THE NORTHEAST CORNER OF LOT 39, BLOCK P, OF SAID WILDERNESS LAKE PRESERVE - PHASE I, THENCE N 89°41'12"W, 1145.83 FEET ALONG THE NORTHERLY BOUNDARY LINE OF SAID WILDERNESS LAKE PRESERVE - PHASE I ALSO BEING THE SOUTHERLY BOUNDARY OF SAID SOUTHWEST 1/4 TO THE POINT OF BEGINNING

CONTAINS 49.65 ACRES, MORE OR LESS

HAVE CAUSED SAID LAND TO BE DIVIDED AND SUBDIVIDED AS SHOWN HEREON, FLORIDA DREAM COMMUNITIES, AS OWNER OF THE LANDS DESCRIBED ABOVE, DO HEREBY DEDICATE TO THE PERPETUAL USE OF THE PUBLIC AND PASCO COUNTY, FLORIDA (THE "COUNTY"), ALL LANDS UPON WHICH OR WITHIN WHICH UTILITY IMPROVEMENTS AND FACILITIES EXIST, AND FURTHER DO HEREBY DEDICATE TO THE PERPETUAL USE OF THE PUBLIC AND THE COUNTY, ALL UTILITY IMPROVEMENTS AND FACILITIES, INCLUDING BUT NOT LIMITED TO, WATER OR SEWER LINES OR PIPES, FIRE HYDRANTS, AND OTHER APPURTENANT FACILITIES LYING WITHIN OR UPON THE LAND DEPICTED ON THIS PLAT, AND FURTHER DO HEREBY GRANT THE COUNTY A PERPETUAL EASEMENT OVER AND ACROSS THE DRAINAGE EASEMENTS, DRAINAGE AREAS AND WETLAND CONSERVATION AREAS FOR THE PURPOSE OF MAINTAINING OR OPERATING THE DRAINAGE FACILITIES SITUATED THEREON, AND FURTHER DO HEREBY GRANT TO THE COUNTY A PERPETUAL EASEMENT OVER AND ACROSS ALL PRIVATE STREET RIGHTS-OF-WAY AS SHOWN AND DEPICTED HEREON FOR ANY AND ALL GOVERNMENTAL PURPOSES INCLUDING (WITHOUT LIMITATION) FIRE AND POLICE PROTECTION AND EMERGENCY MEDICAL SERVICES, AND FURTHER DO HEREBY RESERVE UNTO THEMSELVES, THEIR RESPECTIVE HEIRS, SUCCESSORS, ASSIGNS, OR LEGAL REPRESENTATIVES, THE RIGHT TO CONSTRUCT, OPERATE, AND MAINTAIN ALL SUCH UTILITY IMPROVEMENTS, OR UTILITIES AND APPURTENANCES UNTIL SUCH TIME AS THE OPERATION AND MAINTENANCE OF SAID LANDS, IMPROVEMENTS, FACILITIES, AND APPURTENANCES IS ASSUMED BY THE COUNTY, AND FURTHER DO HEREBY RESERVE UNTO THEMSELVES, THEIR RESPECTIVE HEIRS, SUCCESSORS, ASSIGNS, OR LEGAL REPRESENTATIVES THE TITLE TO ANY LANDS OR IMPROVEMENTS DEDICATED TO THE PUBLIC OR TO THE COUNTY, IF FOR ANY REASON SUCH DEDICATION SHALL BE EITHER VOLUNTARILY VACATED, VOIDED, OR INVALIDATED. IT IS THE INTENTION OF THE OWNER OF THE LANDS DESCRIBED ABOVE THAT THE GROVES COMMUNITY DEVELOPMENT DISTRICT (DISTRICT) SHALL MAINTAIN ALL PRIVATE STREET RIGHTS-OF-WAY AS SHOWN AND DEPICTED HEREON, THE DRAINAGE FACILITIES AND ANY IMPROVEMENTS SHOWN HEREON. THE DISTRICT SHALL HAVE THE RIGHT AT ALL TIMES TO ENTER UPON THE DRAINAGE AREAS AND THE WETLAND CONSERVATION AREAS, AND ALL OTHER EASEMENT AREAS DEPICTED HEREON TO ACCOMPLISH SUCH PURPOSES. THIS THE 15th DAY OF October, A.D. 2003

OWNER: FLORIDA DREAM COMMUNITIES, INC., A FLORIDA CORPORATION

Robert D. Brown
ROBERT D. BROWN - PRESIDENT
Shirley Harmon
SHIRLEY HARMON - WITNESS
Jo Elaine Bell
JO ELAINE BELL - WITNESS

ACKNOWLEDGEMENT:

STATE OF Florida
COUNTY OF Pasco

THIS IS TO CERTIFY, THAT ON October 15, 2003, BEFORE ME, AN OFFICER DULY AUTHORIZED TO TAKE ACKNOWLEDGEMENTS IN THE STATE AND COUNTY AFORESAID, PERSONALLY APPEARED ROBERT D. BROWN TO ME KNOWN TO BE THE PERSON DESCRIBED IN AND WHO EXECUTED THE FOREGOING JOINDER AND CONSENT TO DEDICATION AND SEVERALLY ACKNOWLEDGED THE EXECUTION THEREOF TO BE THEIR FREE ACT AND DEED FOR THE USES AND PURPOSES THEREIN EXPRESSED, AND DID/DID NOT TAKE AN OATH

WITNESS MY HAND AND OFFICIAL SEAL AT Land O' Lakes, Pasco COUNTY, FLORIDA, THE DAY AND YEAR AFORESAID
Jo Elaine Bell
NOTARY PUBLIC, STATE OF FLORIDA AT LARGE
PRINTED NAME: Jo Elaine Bell COMMISSION: 1DD174290 MY COMMISSION EXPIRES: Apr 18, 2007



JOINDER AND CONSENT:
MORTGAGEE: COLONIAL BANK


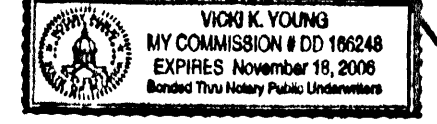
Joe Taggart
JOE TAGGART - OFFICER
Sandra D. Parks
SANDRA D. PARKS - WITNESS
Evelyn Quinones
EVELYN QUINONES - WITNESS

ACKNOWLEDGEMENT:

STATE OF Florida
COUNTY OF Hillsborough

THIS IS TO CERTIFY, THAT ON October 22, 2003, BEFORE ME, AN OFFICER DULY AUTHORIZED TO TAKE ACKNOWLEDGEMENTS IN THE STATE AND COUNTY AFORESAID, PERSONALLY APPEARED Joe Taggart TO ME KNOWN TO BE THE PERSON DESCRIBED IN AND WHO EXECUTED THE FOREGOING JOINDER AND CONSENT TO DEDICATION AND SEVERALLY ACKNOWLEDGED THE EXECUTION THEREOF TO BE THEIR FREE ACT AND DEED FOR THE USES AND PURPOSES THEREIN EXPRESSED, AND DID/DID NOT TAKE AN OATH

WITNESS MY HAND AND OFFICIAL SEAL AT Tampa, Hillsborough COUNTY, Florida, THE DAY AND YEAR AFORESAID
Vicki K. Young
NOTARY PUBLIC, STATE OF FLORIDA AT LARGE
PRINTED NAME: Vicki K. Young COMMISSION: 1DD166248 MY COMMISSION EXPIRES: Nov 18, 2006



OWNER: THE GROVES COMMUNITY DEVELOPMENT DISTRICT


Robert D. Brown
ROBERT D. BROWN - PRESIDENT
Shirley Harmon
SHIRLEY HARMON - WITNESS
Jo Elaine Bell
JO ELAINE BELL - WITNESS

ACKNOWLEDGEMENT:

STATE OF Florida
COUNTY OF Pasco

THIS IS TO CERTIFY, THAT ON October 15, 2003, BEFORE ME, AN OFFICER DULY AUTHORIZED TO TAKE ACKNOWLEDGEMENTS IN THE STATE AND COUNTY AFORESAID, PERSONALLY APPEARED ROBERT D. BROWN TO ME KNOWN TO BE THE PERSON DESCRIBED IN AND WHO EXECUTED THE FOREGOING JOINDER AND CONSENT TO DEDICATION AND SEVERALLY ACKNOWLEDGED THE EXECUTION THEREOF TO BE THEIR FREE ACT AND DEED FOR THE USES AND PURPOSES THEREIN EXPRESSED, AND DID/DID NOT TAKE AN OATH

WITNESS MY HAND AND OFFICIAL SEAL AT Land O' Lakes, Pasco COUNTY, FLORIDA, THE DAY AND YEAR AFORESAID
Jo Elaine Bell
NOTARY PUBLIC, STATE OF FLORIDA AT LARGE
PRINTED NAME: Jo Elaine Bell COMMISSION: 1DD174290 MY COMMISSION EXPIRES: Apr 18, 2007



JOINDER AND CONSENT:
MORTGAGEE: WRI OPPORTUNITY LOANS II LLC, A WASHINGTON LIMITED LIABILITY COMPANY BY: WEYERHAEUSER REALTY INVESTORS, INC., ITS MANAGER


David A. Brantlinger
DAVID A. BRANTLINGER, SR., P.E.
John L. Duncan
JOHN L. DUNCAN, A.P.P.
Sara David
SARA DAVID - WITNESS
Audrey Miklavic
AUDREY MIKLAVIC - WITNESS

ACKNOWLEDGEMENT:

STATE OF WA
COUNTY OF KING

THIS IS TO CERTIFY, THAT ON Oct 16, 2003, BEFORE ME, AN OFFICER DULY AUTHORIZED TO TAKE ACKNOWLEDGEMENTS IN THE STATE AND COUNTY AFORESAID, PERSONALLY APPEARED DAVID A. BRANTLINGER AND JOHN L. DUNCAN TO ME KNOWN TO BE THE PERSONS DESCRIBED IN AND WHO EXECUTED THE FOREGOING JOINDER AND CONSENT TO DEDICATION AND SEVERALLY ACKNOWLEDGED THE EXECUTION THEREOF TO BE THEIR FREE ACT AND DEED FOR THE USES AND PURPOSES THEREIN EXPRESSED, AND DID/DID NOT TAKE AN OATH

WITNESS MY HAND AND OFFICIAL SEAL AT SEATTLE COUNTY, WA, THE DAY AND YEAR AFORESAID
Audrey Miklavic
NOTARY PUBLIC, STATE OF WASHINGTON AT LARGE
PRINTED NAME: Audrey L. Miklavic COMMISSION: 1 MY COMMISSION EXPIRES: 12-09-04



JOINDER AND CONSENT:

MORTGAGEE: CONNER LAND, LTD. A FLORIDA LIMITED PARTNERSHIP BY: J.W. CONNER & SONS, INC., A FLORIDA CORPORATION, AS ITS GENERAL PARTNER



Douglas B. Conner
DOUGLAS B. CONNER, Chairman
Douglas L. Conner
DOUGLAS L. CONNER, President
Sandra M. Lasseter
SANDRA M. LASSETER - WITNESS
Michelle Vazquez
MICHELLE VAZQUEZ - WITNESS

ACKNOWLEDGEMENT:

STATE OF Florida
COUNTY OF Hillsborough

THIS IS TO CERTIFY, THAT ON October 23, 2003, BEFORE ME, AN OFFICER DULY AUTHORIZED TO TAKE ACKNOWLEDGEMENTS IN THE STATE AND COUNTY AFORESAID, PERSONALLY APPEARED Douglas B. Conner AND Douglas L. Conner TO ME KNOWN TO BE THE PERSONS DESCRIBED IN AND WHO EXECUTED THE FOREGOING JOINDER AND CONSENT TO DEDICATION AND SEVERALLY ACKNOWLEDGED THE EXECUTION THEREOF TO BE THEIR FREE ACT AND DEED FOR THE USES AND PURPOSES THEREIN EXPRESSED, AND DID/DID NOT TAKE AN OATH

WITNESS MY HAND AND OFFICIAL SEAL AT Tampa, Florida COUNTY, Hillsborough THE DAY AND YEAR AFORESAID
Joyce N. Arnold
NOTARY PUBLIC, STATE OF FLORIDA AT LARGE
PRINTED NAME: Joyce N. Arnold COMMISSION: 1DD 000226 MY COMMISSION EXPIRES: 3/2/05



CERTIFICATE OF TITLE:

STATE OF Florida
COUNTY OF LEE

I, RONALD W. SMALLEY, OF HENDERSON, FRANKLIN, STARNES & HOLT, P.A., DO HEREBY CERTIFY THAT THE RECORD TITLE TO THE LAND AS DESCRIBED AND SHOWN ON THIS PLAT IS IN THE NAME OF THE PERSON, PERSONS, CORPORATION, OR ENTITY EXECUTING THE DEDICATION AS SHOWN ON THE PLAT. IN THE EVENT THE PLAT DOES NOT CONTAIN A DEDICATION, I HEREBY CERTIFY THAT THE DEVELOPER OF THE PLATTED SUBDIVISION HAS RECORD TITLE TO THE LAND. ADDITIONALLY, I CERTIFY THAT THERE ARE NO LIENS AND/OR ENCUMBRANCES OF RECORD AGAINST SAID PROPERTY, EXCEPT AS SHOWN ON SAID PLAT, AND THAT THE TAXES FOR THE YEAR 2002 HAVE BEEN PAID

THIS THE 27th DAY OF October, 2003
HENDERSON, FRANKLIN, STARNES & HOLT, P.A.
Ronald W. Smalley
RONALD W. SMALLEY

BOARD OF COUNTY COMMISSIONERS:

THIS IS TO CERTIFY, THAT ON November 19, 2003 THE FOREGOING PLAT OR PLAN WAS APPROVED BY THE BOARD OF COUNTY COMMISSIONERS OF PASCO COUNTY, FLORIDA.

Fred G. Smith
FRED G. SMITH
CHAIRMAN OF THE BOARD OF COUNTY COMMISSIONERS

CLERK OF THE CIRCUIT COURT:

I HEREBY CERTIFY THAT THE FOREGOING PLAT HAS BEEN FILED IN THE PUBLIC RECORDS OF PASCO COUNTY, FLORIDA, THIS 24 DAY OF NOVEMBER, 2003 A.D. IN PLAT BOOK 48, PAGES 23, 24, 25, 26, 27, 28, 29, 30, 31, 32, 33, 34, 35.

Scott R. Fowler
SCOTT R. FOWLER
CLERK OF CIRCUIT COURT

REVIEW OF PLAT BY REGISTERED SURVEYOR - EMPLOYED BY PASCO COUNTY:

REVIEWED FOR COMPLIANCE WITH CHAPTER 177 OF THE FLORIDA STATUTES ON THIS THE 31 DAY OF October, 2003

Haroldo Vazquez
HAROLD VAZQUEZ
SURVEYOR'S NAME: HAROLD VAZQUEZ FLORIDA PROFESSIONAL SURVEYOR AND MAPPER No. 4375

SURVEYOR'S CERTIFICATE:

I, Scott R. Fowler, THE UNDERSIGNED REGISTERED LAND SURVEYOR, HEREBY CERTIFY THAT ON October 23, 2003, THE AFORESAID PROPERTY WAS SURVEYED, THAT THIS PLAT IS A TRUE AND CORRECT REPRESENTATION OF SAID SURVEY MADE UNDER MY RESPONSIBLE DIRECTION AND SUPERVISION. I FURTHER CERTIFY THAT PERMANENT REFERENCE MONUMENTS (P.R.M.'S) HAVE BEEN SET AS OF THE DATE OF THIS CERTIFICATE. PERMANENT CONTROL POINTS (P.C.P.'S) AND ALL OTHER CORNERS WILL BE SET WITHIN 1 YEAR AS REQUIRED BY LAW. THIS PLAT COMPLIES WITH ALL REQUIREMENTS OF CHAPTER 177, OF THE FLORIDA STATUTES AND AMENDMENTS THEREOF.

LANDMARK ENGINEERING & SURVEYING CORPORATION
CERTIFICATE OF AUTHORIZATION # LB 3913

Scott R. Fowler
SCOTT R. FOWLER
FLORIDA SURVEYOR'S REGISTRATION # 5105
10/28/03
DATE

NOTE: TRACTS "C", "G", "H", "I", "J", "K", "L", "M", "N", "O", "P", "Q", "R", "S", "T", "U", "V", "W", "X", "Y", "Z", "AA", "AB", "AC", "AD", "AE", "AF", "AG", "AH", "AI", "AJ", "AK", "AL", "AM", "AN", "AO", "AP", "AQ", "AR", "AS", "AT", "AU", "AV", "AW", "AX", "AY", "AZ", "BA", "BB", "BC", "BD", "BE", "BF", "BG", "BH", "BI", "BJ", "BK", "BL", "BM", "BN", "BO", "BP", "BQ", "BR", "BS", "BT", "BU", "BV", "BW", "BX", "BY", "BZ", "CA", "CB", "CC", "CD", "CE", "CF", "CG", "CH", "CI", "CJ", "CK", "CL", "CM", "CN", "CO", "CP", "CQ", "CR", "CS", "CT", "CU", "CV", "CW", "CX", "CY", "CZ", "DA", "DB", "DC", "DD", "DE", "DF", "DG", "DH", "DI", "DJ", "DK", "DL", "DM", "DN", "DO", "DP", "DQ", "DR", "DS", "DT", "DU", "DV", "DW", "DX", "DY", "DZ", "EA", "EB", "EC", "ED", "EE", "EF", "EG", "EH", "EI", "EJ", "EK", "EL", "EM", "EN", "EO", "EP", "EQ", "ER", "ES", "ET", "EU", "EV", "EW", "EX", "EY", "EZ", "FA", "FB", "FC", "FD", "FE", "FF", "FG", "FH", "FI", "FJ", "FK", "FL", "FM", "FN", "FO", "FP", "FQ", "FR", "FS", "FT", "FU", "FV", "FW", "FX", "FY", "FZ", "GA", "GB", "GC", "GD", "GE", "GF", "GG", "GH", "GI", "GJ", "GK", "GL", "GM", "GN", "GO", "GP", "GQ", "GR", "GS", "GT", "GU", "GV", "GW", "GX", "GY", "GZ", "HA", "HB", "HC", "HD", "HE", "HF", "HG", "HH", "HI", "HJ", "HK", "HL", "HM", "HN", "HO", "HP", "HQ", "HR", "HS", "HT", "HU", "HV", "HW", "HX", "HY", "HZ", "IA", "IB", "IC", "ID", "IE", "IF", "IG", "IH", "II", "IJ", "IK", "IL", "IM", "IN", "IO", "IP", "IQ", "IR", "IS", "IT", "IU", "IV", "IW", "IX", "IY", "IZ", "JA", "JB", "JC", "JD", "JE", "JF", "JG", "JH", "JI", "JJ", "JK", "JL", "JM", "JN", "JO", "JP", "JQ", "JR", "JS", "JT", "JU", "JV", "JW", "JX", "JY", "JZ", "KA", "KB", "KC", "KD", "KE", "KF", "KG", "KH", "KI", "KJ", "KK", "KL", "KM", "KN", "KO", "KP", "KQ", "KR", "KS", "KT", "KU", "KV", "KW", "KX", "KY", "KZ", "LA", "LB", "LC", "LD", "LE", "LF", "LG", "LH", "LI", "LJ", "LK", "LL", "LM", "LN", "LO", "LP", "LQ", "LR", "LS", "LT", "LU", "LV", "LW", "LX", "LY", "LZ", "MA", "MB", "MC", "MD", "ME", "MF", "MG", "MH", "MI", "MJ", "MK", "ML", "MM", "MN", "MO", "MP", "MQ", "MR", "MS", "MT", "MU", "MV", "MW", "MX", "MY", "MZ", "NA", "NB", "NC", "ND", "NE", "NF", "NG", "NH", "NI", "NJ", "NK", "NL", "NM", "NN", "NO", "NP", "NQ", "NR", "NS", "NT", "NU", "NV", "NW", "NX", "NY", "NZ", "OA", "OB", "OC", "OD", "OE", "OF", "OG", "OH", "OI", "OJ", "OK", "OL", "OM", "ON", "OO", "OP", "OQ", "OR", "OS", "OT", "OU", "OV", "OW", "OX", "OY", "OZ", "PA", "PB", "PC", "PD", "PE", "PF", "PG", "PH", "PI", "PJ", "PK", "PL", "PM", "PN", "PO", "PP", "PQ", "PR", "PS", "PT", "PU", "PV", "PW", "PX", "PY", "PZ", "QA", "QB", "QC", "QD", "QE", "QF", "QG", "QH", "QI", "QJ", "QK", "QL", "QM", "QN", "QO", "QP", "QQ", "QR", "QS", "QT", "QU", "QV", "QW", "QX", "QY", "QZ", "RA", "RB", "RC", "RD", "RE", "RF", "RG", "RH", "RI", "RJ", "RK", "RL", "RM", "RN", "RO", "RP", "RQ", "RR", "RS", "RT", "RU", "RV", "RW", "RX", "RY", "RZ", "SA", "SB", "SC", "SD", "SE", "SF", "SG", "SH", "SI", "SJ", "SK", "SL", "SM", "SN", "SO", "SP", "SQ", "SR", "SS", "ST", "SU", "SV", "SW", "SX", "SY", "SZ", "TA", "TB", "TC", "TD", "TE", "TF", "TG", "TH", "TI", "TJ", "TK", "TL", "TM", "TN", "TO", "TP", "TQ", "TR", "TS", "TT", "TU", "TV", "TW", "TX", "TY", "TZ", "UA", "UB", "UC", "UD", "UE", "UF", "UG", "UH", "UI", "UJ", "UK", "UL", "UM", "UN", "UO", "UP", "UQ", "UR", "US", "UT", "UU", "UV", "UW", "UX", "UY", "UZ", "VA", "VB", "VC", "VD", "VE", "VF", "VG", "VH", "VI", "VJ", "VK", "VL", "VM", "VN", "VO", "VP", "VQ", "VR", "VS", "VT", "VU", "VV", "VW", "VX", "VY", "VZ", "WA", "WB", "WC", "WD", "WE", "WF", "WG", "WH", "WI", "WJ", "WK", "WL", "WM", "WN", "WO", "WP", "WQ", "WR", "WS", "WT", "WU", "WV", "WW", "WX", "WY", "WZ", "XA", "XB", "XC", "XD", "XE", "XF", "XG", "XH", "XI", "XJ", "XK", "XL", "XM", "XN", "XO", "XP", "XQ", "XR", "XS", "XT", "XU", "XV", "XW", "XX", "XY", "XZ", "YA", "YB", "YC", "YD", "YE", "YF", "YG", "YH", "YI", "YJ", "YK", "YL", "YM", "YN", "YO", "YP", "YQ", "YR", "YS", "YT", "YU", "YV", "YW", "YX", "YY", "YZ", "ZA", "ZB", "ZC", "ZD", "ZE", "ZF", "ZG", "ZH", "ZI", "ZJ", "ZK", "ZL", "ZM", "ZN", "ZO", "ZP", "ZQ", "ZR", "ZS", "ZT", "ZU", "ZV", "ZW", "ZX", "ZY", "ZZ".

LANDMARK
ENGINEERING & SURVEYING CORPORATION
8515 Palm River Road
Tampa, Florida 33619
Tampa (813) 621-7841
Fax (813) 664-1832
SHEET 1 OF 13